

Geographic Coordinate System (WGS84)

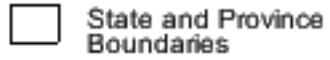
## TOPOGRAPHIC MAPS

USGS Raster Graphics (Topo Maps)

*No legend available*

## BOUNDARIES

State and Province Boundaries (USGS)







## GEOGRAPHIC NAMES

US Capitals

*No legend available*

US Cities

### US. Cities

-  National Capital
-  State Capital
-  County Seat
-  Populated Place

## ELEVATION

1/3 ArcSecond NED, CONUS



US NED Shaded Relief

