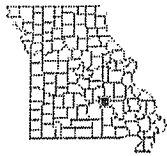

[DNR Home Page](#)
 [Locator Map](#)
 [Resource Center](#)
 [FAQ](#)
 [Events](#)
 [Directory](#)
 [Search](#)

Montauk State Park
 573-548-2201

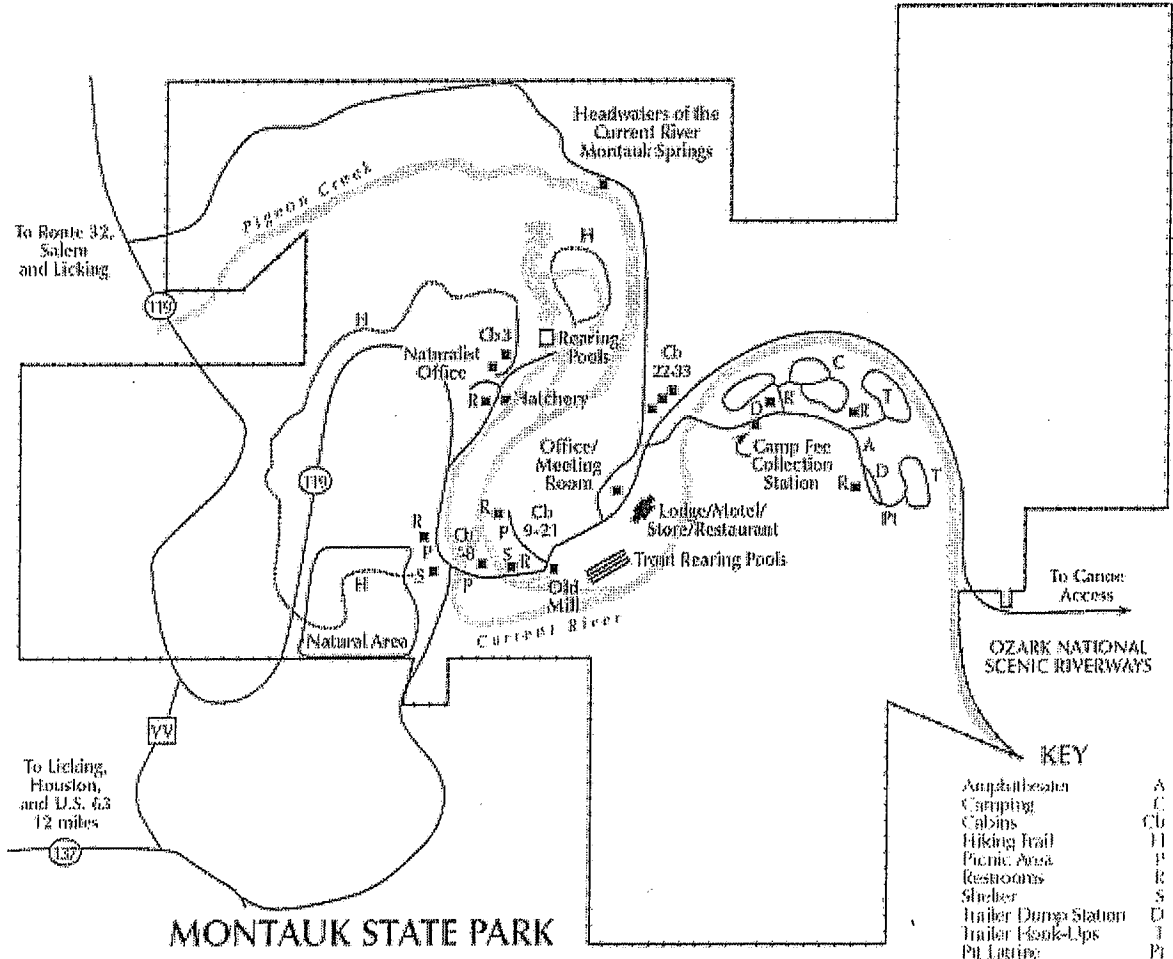
Park Map



RR 5, Box 279, Salem, MO 65560
 573-548-2201, 573-548-2434 (lodging and motel reservations)
 On Hwy. 19, 22 miles south of Salem, Dent County

Map of Montauk State Park
 How to get to Montauk State Park
 Places to visit nearby

Map of Montauk State Park



Directions to Montauk State Park

From St. Louis

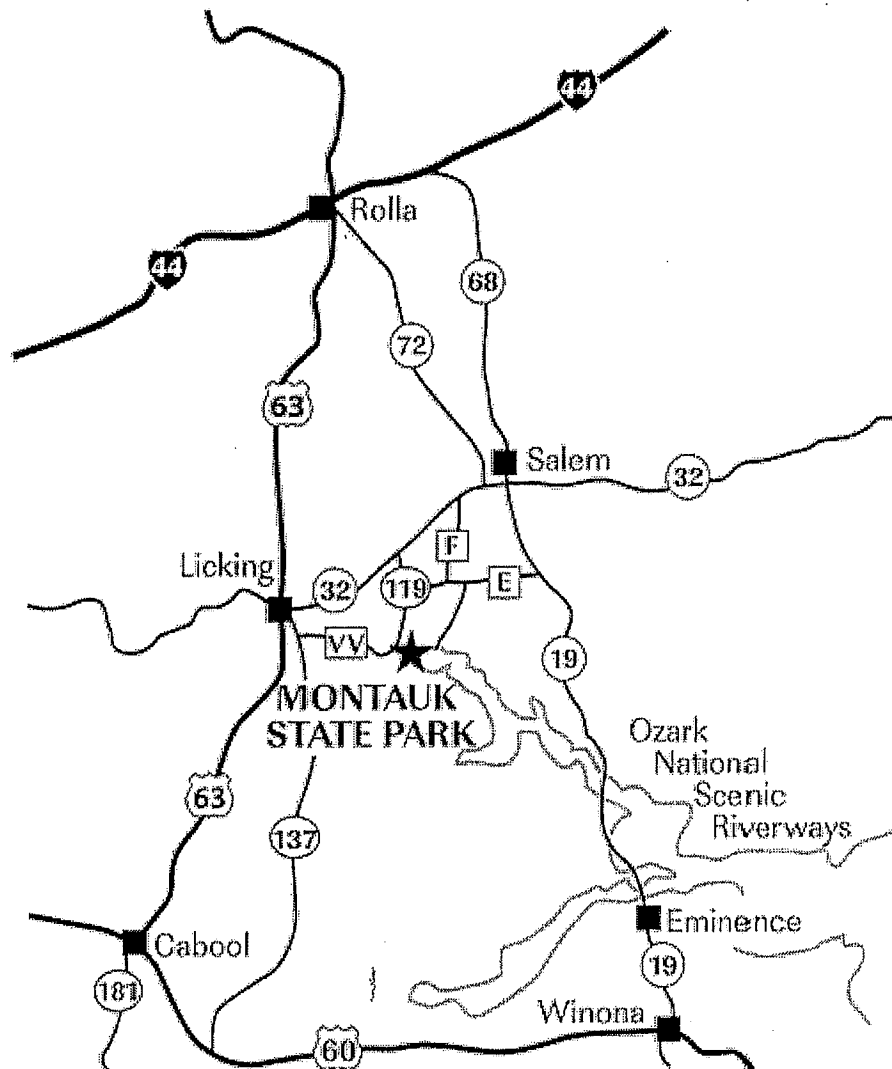
Montauk State Park is 140 miles from St. Louis. Travel west on I-44 to Rolla. Exit onto U.S. Hwy. 63 south. At Licking, turn left onto Hwy. 137 and follow it through town for three miles. Turn left onto Route VV and travel miles to Hwy. 119. Turn right and enter the state park.

From Salem

Montauk State Park is 22 miles from Salem. Travel west on Hwy. 32 to Hwy. 119. Turn left onto Hwy. 119 and continue for 10 miles to the state park.

From Springfield

Montauk State Park is 110 miles from Springfield. Travel east on U.S. Hwy. 60 to Cabool. Turn left/north onto U.S. Hwy. 63. Ten miles north of Houston, turn right onto Route P and travel one mile to Hwy. 137. At Hwy. 137, turn left and travel three miles to Route VV. Turn right onto Route VV and continue 10 miles to Hwy. 119. Turn right and enter the state park.

**Places to visit nearby**

Eagles Park Campground, Hwy. 119, 573-548-3000

Ozark National Scenic Riverways, National Park Service, 573-323-4236

Pine Crest Campground, Route YY, 573-548-3322

Reed's Cabins Resort, Hwy. 119, 573-548-2222

Salem area attractions

Mark Twain National Forest, U.S.D.A. Forest Service

[Montauk SP Home Page](#) | [State Parks/Historic Sites Home Page](#) | [Karst Features](#)

[Land](#) | [Air](#) | [Water](#) | [GIS](#) | [Energy](#) | [State Parks](#) | [Grants & Loans](#) | [Security & Privacy](#) | [State Home Page](#) | [Site Directory](#)